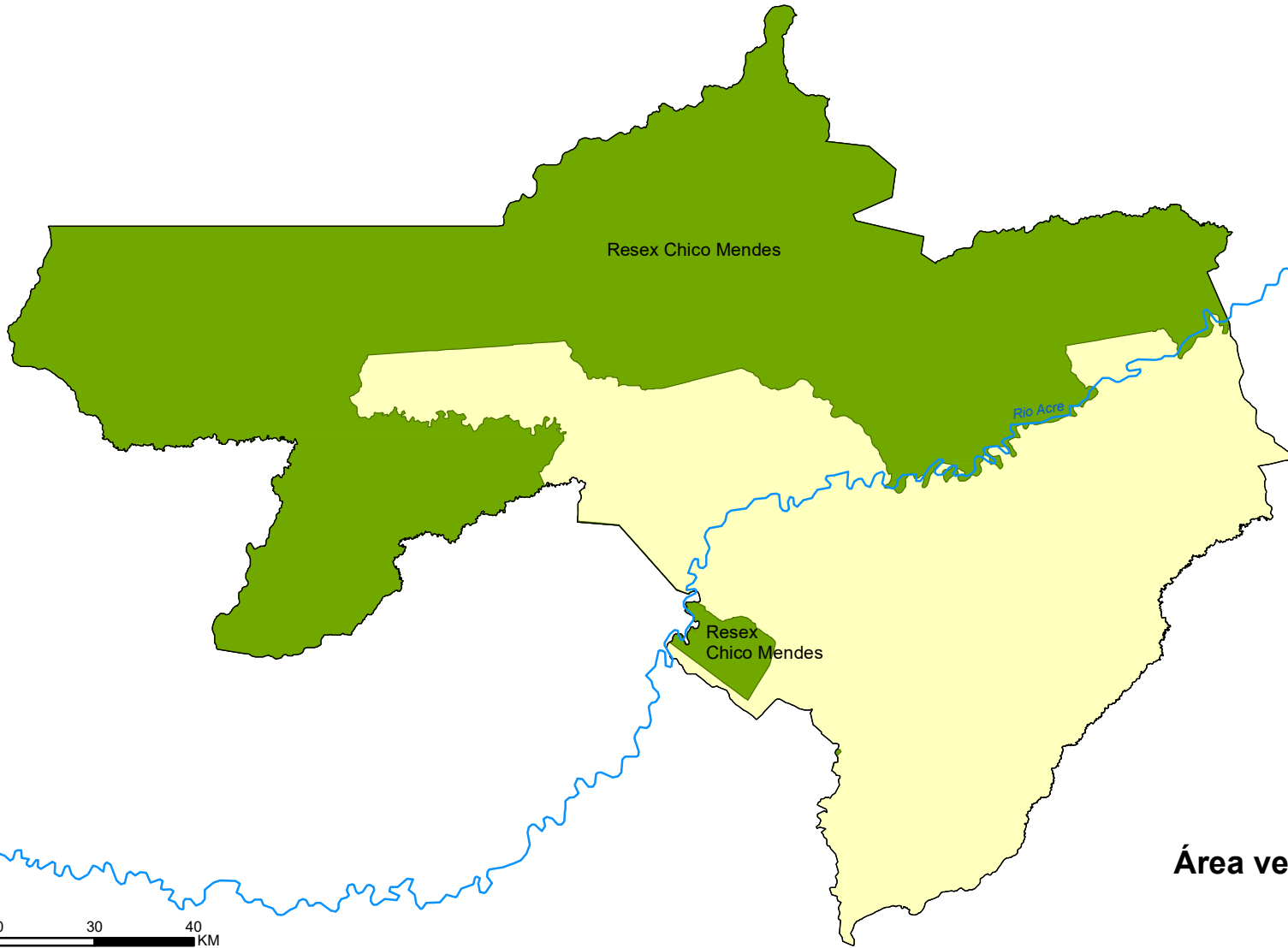
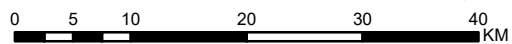


MAPA ICMS ECOLÓGICO MUNICÍPIO DE XAPURI






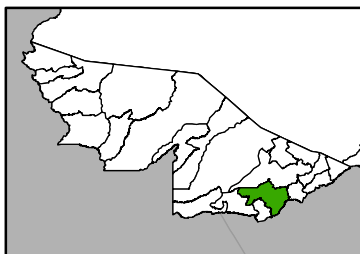
Área verde: 299.031,96



GCS WGS 1984 Datum: WGS 1984
Fonte: MMA; FUNAI; ICMBio; IBGE; INPE;
INCRA; ZEE-AC; SEMA

Legenda

-  Hidrografia
-  Município
-  Unidade de Conservação



SECRETARIA DE ESTADO DE
MEIO AMBIENTE

